



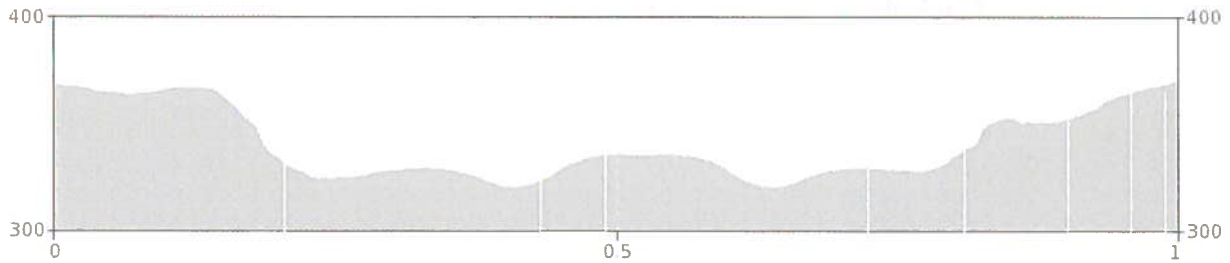
mapmyrun


















1 mile option out and back. Start this first or last

Add Notes Here

Distance: 1.0 mi

Elevation: 36.09 ft (Max: 337.93 ft)



	Head southeast on Unicorn Dr toward Pelican Dr	0 mi (+0.21 mi)
	Head southeast on Unicorn Dr toward Pelican Dr	0.21 mi (+0.23 mi)
	Head east on Unicorn Dr toward Fairbanks Pl	0.44 mi (+0.03 mi)
	Head south on Mandolin St toward Bradshaw Dr	0.46 mi (+0.02 mi)
	Head south on Mandolin St toward Bradshaw Dr	0.49 mi (+0.01 mi)
	Head southeast on Mandolin St toward Bradshaw Dr	0.5 mi (+0.03 mi)
	Head southeast on Mandolin St toward Bradshaw Dr	0.53 mi (+0.2 mi)
	Head west on Mandolin St toward Talent St	0.73 mi (+0.09 mi)
	Head south on Mandolin St toward Stires Dr	0.82 mi (+0.09 mi)
	Head northwest on Lewiston Dr toward Pelican Dr	0.91 mi (+0.01 mi)
	Head northwest on Lewiston Dr toward Pelican Dr	0.92 mi (+0 mi)
	Head east on Pelican Dr	0.92 mi (+0.01 mi)
	Direct/offroad route segment	0.93 mi (+0.04 mi)
	Direct/offroad route segment	0.97 mi (+0.03 mi)
	Direct/offroad route segment	1 mi (+0.01 mi)
	Direct/offroad route segment	1.01 mi (+-0.01 mi)
	Destination	1 mi (+0 mi)